




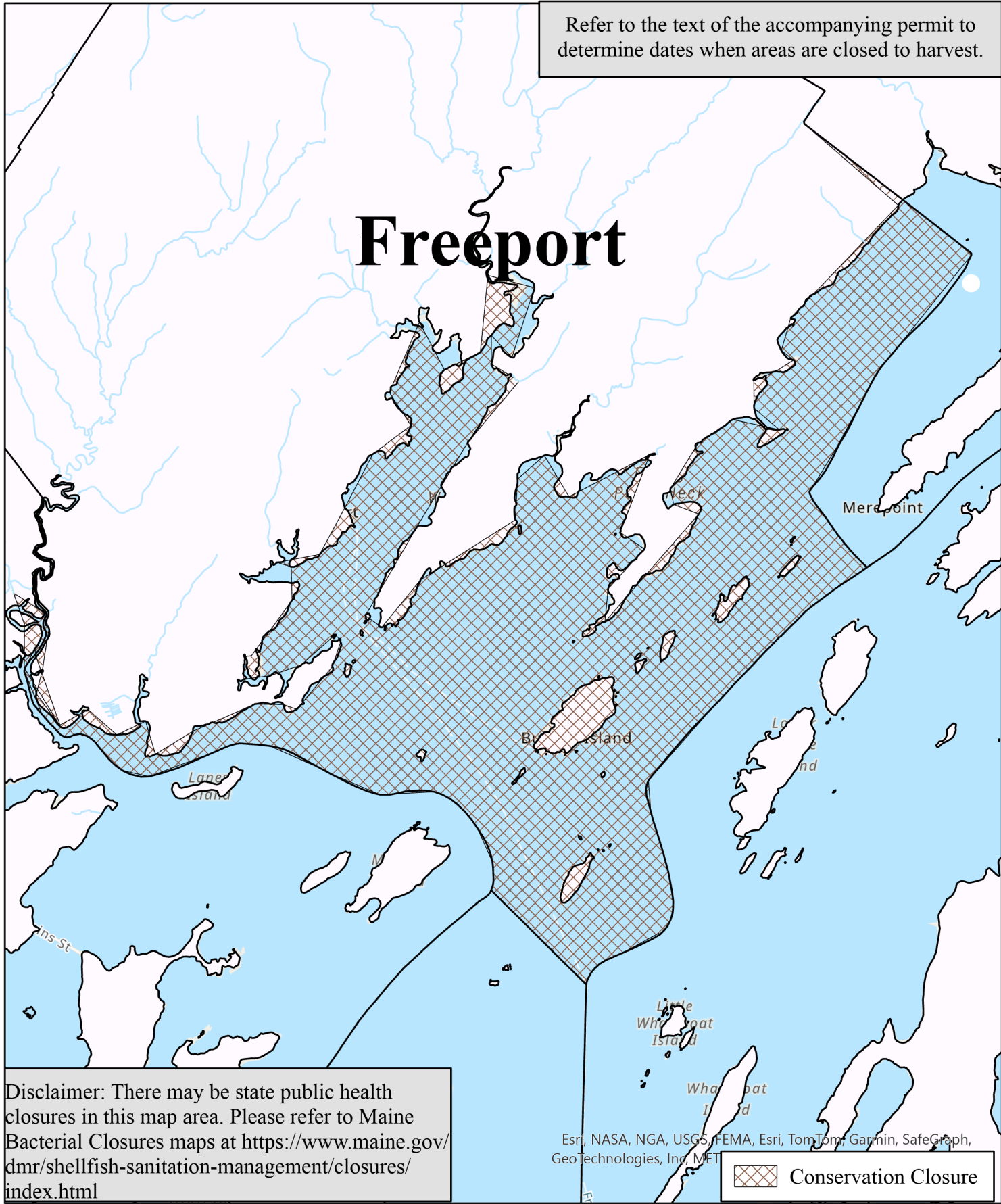
Maine Department of Marine Resources

Freeport

Municipal Conservation Closures




Refer to the text of the accompanying permit to determine dates when areas are closed to harvest.



Disclaimer: There may be state public health closures in this map area. Please refer to Maine Bacterial Closures maps at <https://www.maine.gov/dmr/shellfish-sanitation-management/closures/index.html>

Esri, NASA, NGA, USGS, FEMA, Esri, TomTom, Garmin, SafeGraph, GeoTechnologies, Inc, MET

 Conservation Closure